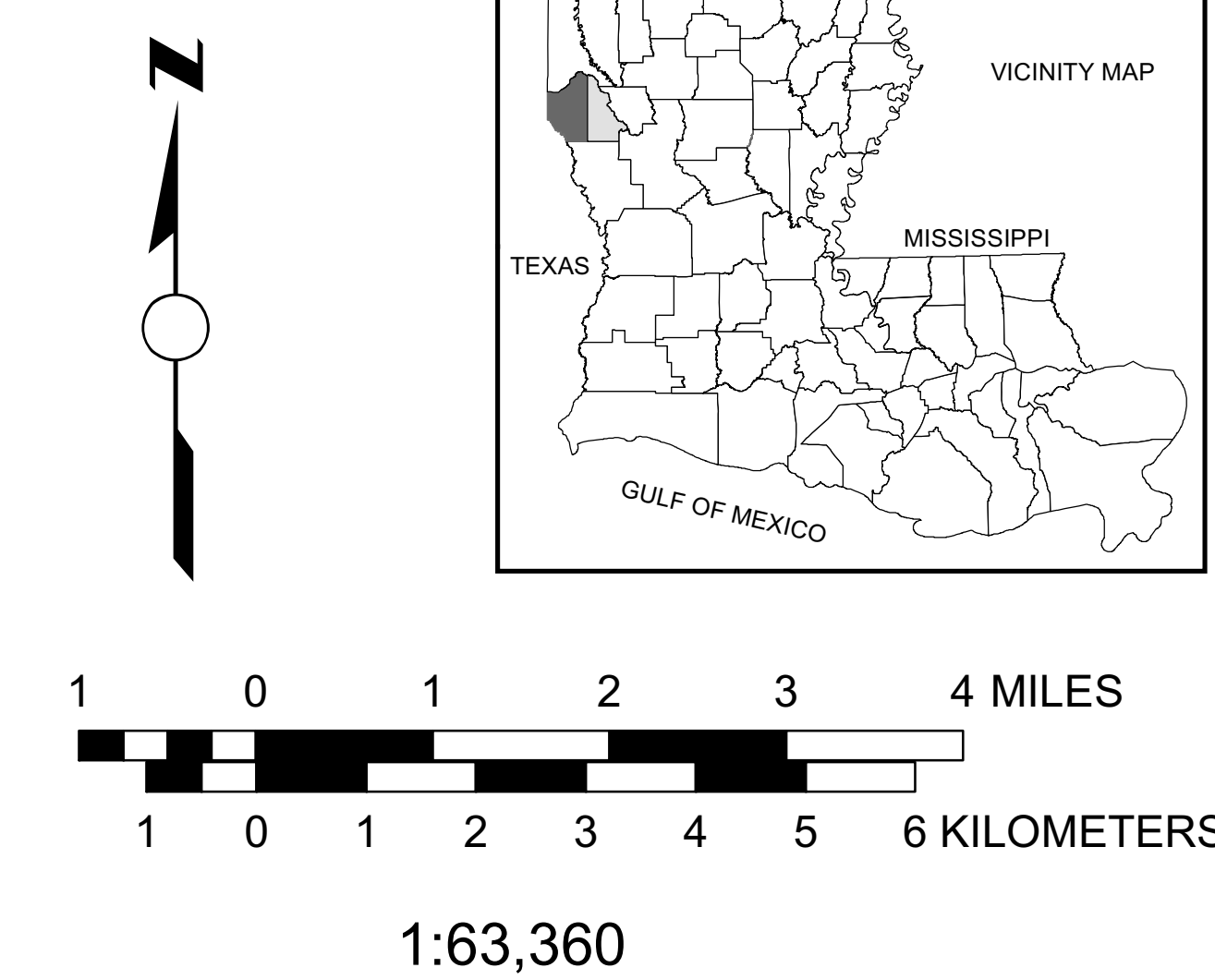
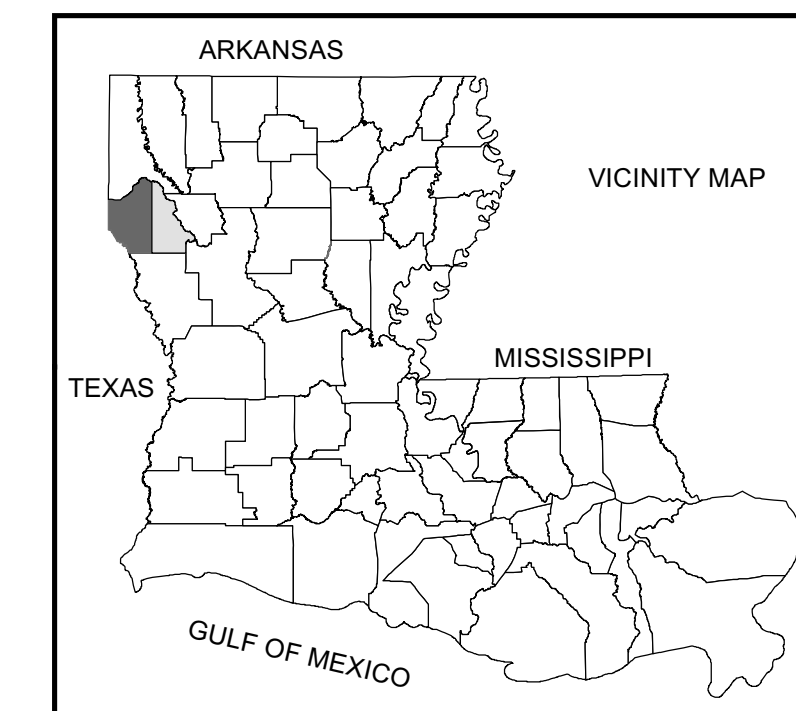
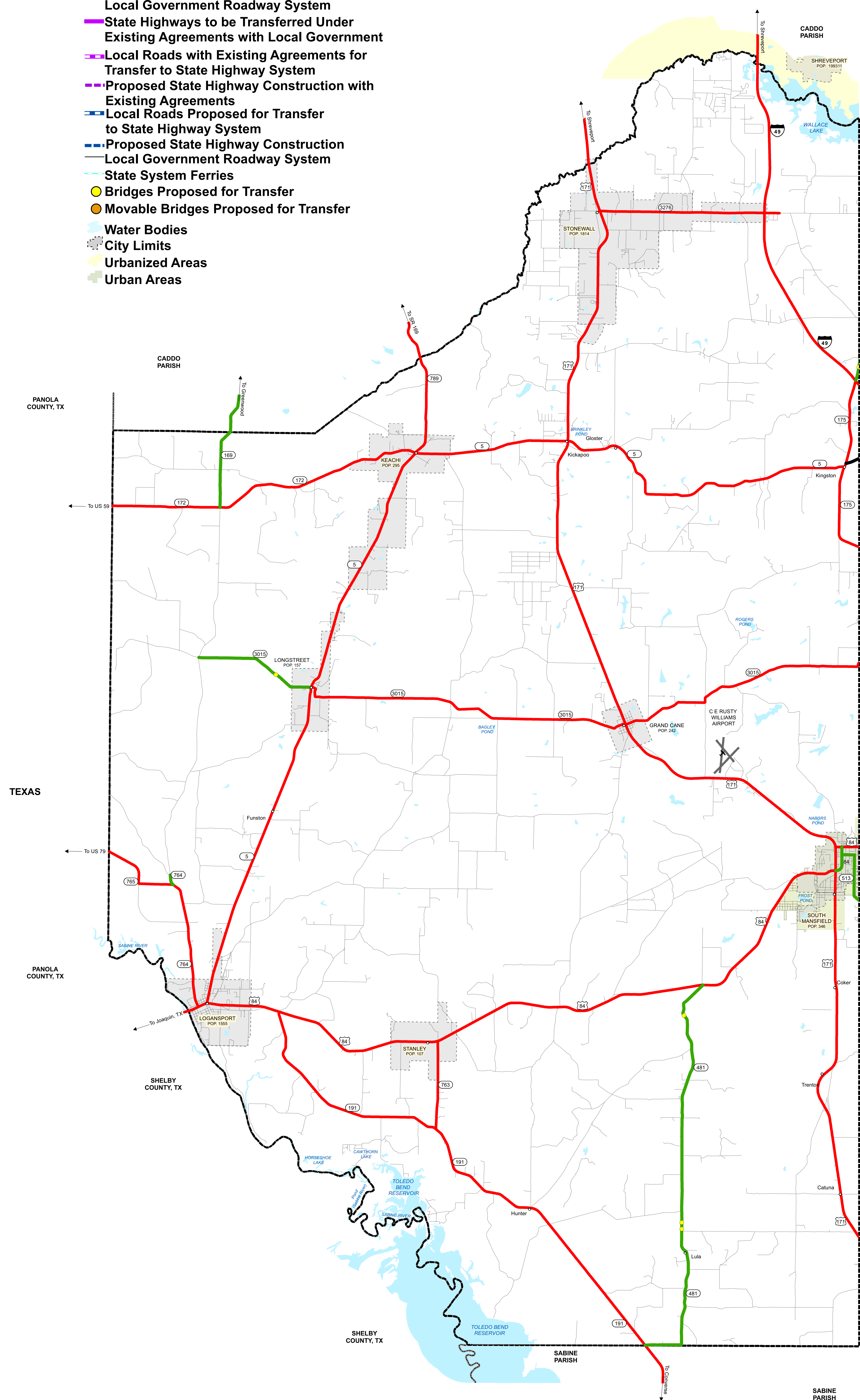


- Existing State Highway System to Remain
- State Highways Proposed for Transfer to Local Government Roadway System
- State Highways Transferred to Local Government Roadway System
- State Highways to be Transferred Under Existing Agreements with Local Government
- - - Local Roads with Existing Agreements for Transfer to State Highway System
- - - Proposed State Highway Construction with Existing Agreements
- Local Roads Proposed for Transfer to State Highway System
- - - Proposed State Highway Construction Local Government Roadway System
- State System Ferries
- Bridges Proposed for Transfer
- Movable Bridges Proposed for Transfer
- Water Bodies
- City Limits
- Urbanized Areas
- Urban Areas



ALL State Highways shown as "Proposed for Transfer to Local Government Roadway System" are being re-evaluated and ALL Right-Size maps are being revised. Please contact the DOTD District for any inquiries concerning the Road Transfer Program.



RIGHT-SIZING THE STATE HIGHWAY SYSTEM

**DESOTO PARISH
WEST SECTION
LOUISIANA**

MAP UPDATED MARCH 2017
POPULATION FROM 2010 CENSUS
PREPARED BY THE
**DEPARTMENT OF TRANSPORTATION AND DEVELOPMENT
OFFICE OF MULTIMODAL PLANNING**
IN COOPERATION WITH THE
**U.S. DEPARTMENT OF TRANSPORTATION
FEDERAL HIGHWAY ADMINISTRATION**

**INFORMATION PORTRAYED ON THIS
MAP REFLECTS THE STATE HIGHWAY
SYSTEM AS OF MARCH 3, 2017**

THIS MAP HAS BEEN PREPARED BY THE LOUISIANA DEPARTMENT OF TRANSPORTATION AND DEVELOPMENT OFFICE OF MULTIMODAL PLANNING AND DEVELOPMENT IN COOPERATION WITH THE U.S. DEPARTMENT OF TRANSPORTATION FEDERAL HIGHWAY ADMINISTRATION. PRINTED COPIES OF THIS MAP ARE AVAILABLE FOR PUBLIC USE AT A NOMINAL COST. PLEASE SEE THE FOLLOWING CONTACT INFORMATION: DEPARTMENT OF TRANSPORTATION AND DEVELOPMENT GENERAL FILES - MAP SALES P.O. BOX 9405 BATON ROUGE, LA 70804-0005 (504) 388-1107

DATA ON THIS MAP IS INTENDED FOR INTERNAL PLANNING USE ONLY. ALTHOUGH THIS DATA HAS BEEN SUBJECT TO MANY RIGOROUS TESTS - ALL WITH EXCELLENT RESULTS - NO WARRANTY, EXPRESSED OR IMPLIED, IS MADE AS TO THE ACCURACY OF THE DATA. NOR SHALL THE FACT OF DISTRIBUTION CONSTITUTE ANY BACK WARRANTY. DOTD ACQUIRES ALL RIGHTS IN ANY CONTENT OR INFORMATION AND ASSUMES NO RESPONSIBILITY TO DISTRIBUTE FUTURE MODIFICATIONS OR CORRECTIONS THAT MAY BE MADE.

PROJECTION: NAD 83 UTM Zone 18N
Datum: NAD83
False Easting: 500000.0000
False Northing: 0.0000
Central Meridian: -90.000000
Scale Factor: 0.999993
Latitude of Origin: 0.000000
HORIZONTAL DATUM: NORTH AMERICAN DATUM OF 1983

\\S85001\MS00185\Comm\GIS\map\Special_Projects\Desoto_Parish\Desoto_Parish_State_Highway_System\Version_2017\District_04_2017_RS\Desoto_West_2017_RS.mxd